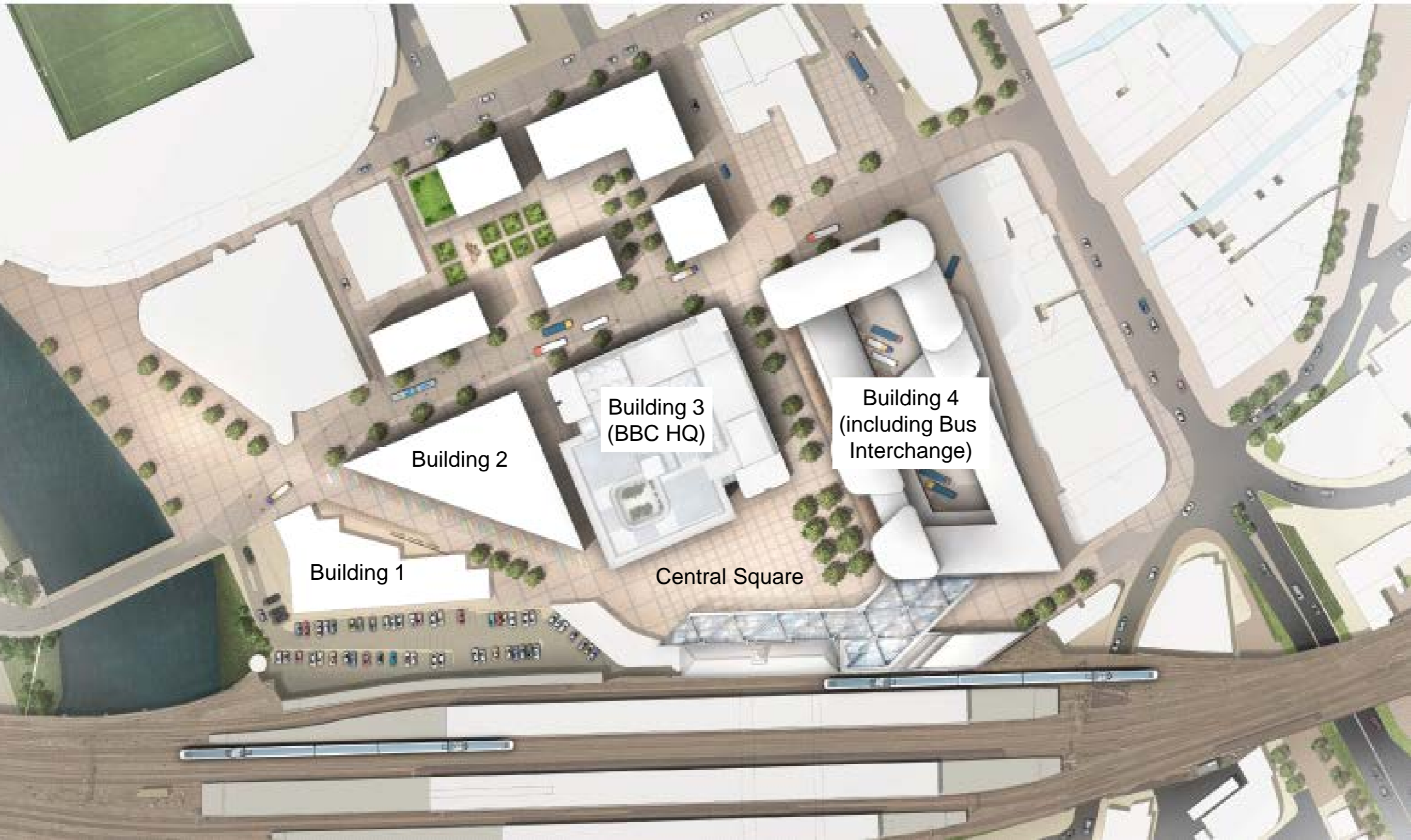


Appendix 1

Building 4 & Bus Interchange Scheme Design

Central Square Masterplan



Building 1

Building 2

Building 3
(BBC HQ)

Building 4
(including Bus
Interchange)

Central Square

General Notes
 1. Do not scale drawings. Dimensions govern.
 2. All dimensions are in millimeters unless noted otherwise.
 3. All levels are in metres unless noted otherwise.
 4. All dimensions shall be verified on site before proceeding with the work.
 5. Foster + Partners shall be notified in writing of any discrepancies.
 6. Any areas indicated on this sheet are approximate and indicative only.
 7. This information includes mapping data licensed from Ordnance Survey and is strictly for use in preparation of information for this project. The Ordnance Survey copyright acknowledgement must be displayed on any document containing this data. At the end of its use, any Ordnance Survey data supplied by Foster + Partners must be deleted and all paper copies destroyed.



Rev.	Date	Reason For Issue	Chk
20	16/09/16	Revision 24	RE
19	06/09/16	Revision 21	RE
18	30/08/16	Revision 19	RE
17	26/08/16	Revision 18	RE
16	19/08/16	Revision 16	RE
15	19/08/16	Revision 15	RE
14	17/08/16	Revision 14	RE
13	15/08/16	Revision 13	RE
12	29/07/16	Revision 12	TB
11	25/07/16	Revision 11	TB
10	20/07/16	Revision 10	TB
9	15/07/16	Revision 9	TB
8	06/07/16	Revision 8	TB
7	01/07/16	Revision 7	TB
6	20/06/16	Revision 6	TB
5	09/06/16	Revision 5	TB

Key Plan.

Foster + Partners

Riverside, 22 Hester Road
 London SW11 4AN
 T +44(0)20 7738 0455
 F +44(0)20 7738 1107
www.fosterandpartners.com © Foster + Partners 2014

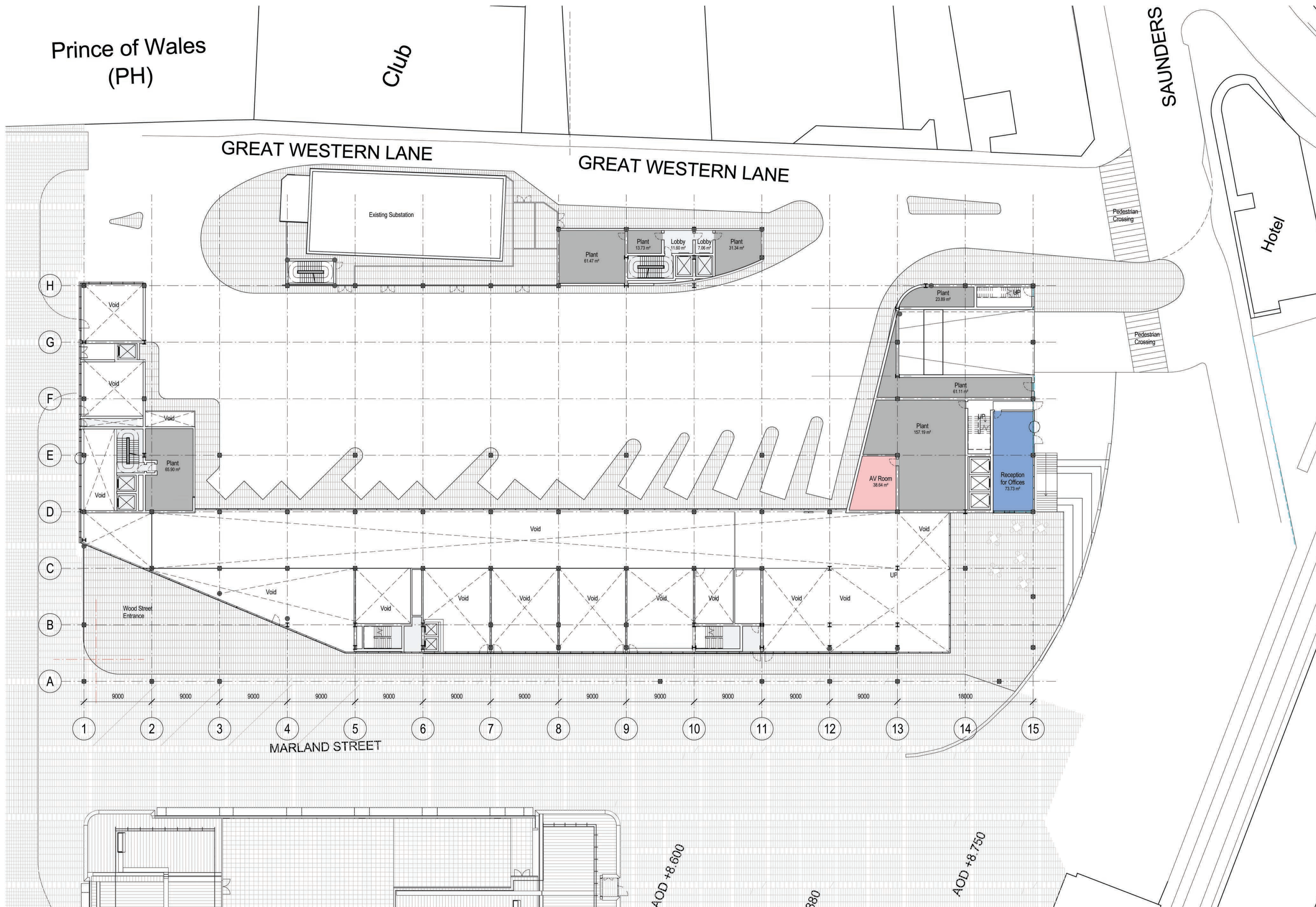
Client
 Rightacres Property
 Helmont House
 Cardiff

Project
 Cardiff Interchange
 Central Square
 Cardiff

Title
 Ground Floor
 GA Plan

Project No 2510	Sheet First Issue Date 04/19/16	Scale at ISO A1 1 : 250
Sheet Number A-031-00-01	Revision 20	

General Notes
 1. Do not scale drawings. Dimensions govern.
 2. All dimensions are in millimeters unless noted otherwise.
 3. All levels are in metres unless noted otherwise.
 4. All dimensions shall be verified on site before proceeding with the work.
 5. Foster + Partners shall be notified in writing of any discrepancies.
 6. Any areas indicated on this sheet are approximate and indicative only.
 7. This information includes mapping data licensed from Ordnance Survey and is strictly for use in preparation of information for this project. The Ordnance Survey copyright acknowledgement must be displayed on any document containing this data. At the end of its use, any Ordnance Survey data supplied by Foster + Partners must be deleted and all paper copies destroyed.



Rev.	Date	Reason For Issue	Chk
19	16/09/16	Revision 24	RE
18	06/09/16	Revision 21	RE
17	30/08/16	Revision 19	RE
16	26/08/16	Revision 18	RE
15	19/08/16	Revision 15	RE
14	17/08/16	Revision 14	RE
13	15/08/16	Revision 13	RE
12	29/07/16	Revision 12	TB
11	25/07/16	Revision 11	TB
10	20/07/16	Revision 10	TB
9	15/07/16	Revision 9	TB
8	06/07/16	Revision 8	TB
7	01/07/16	Revision 7	TB
6	20/06/16	Revision 6	TB
5	09/06/16	Revision 5	TB
4	06/07/16	Revision 4	TB

Key Plan.

Foster + Partners

Riverside, 22 Hester Road
 London SW11 4AN
 T +44(0)20 7738 0455
 F +44(0)20 7738 1107
www.fosterandpartners.com © Foster + Partners 2014

Client
 Rightacres Property
 Belmont House
 Cardiff

Project
 Cardiff Interchange
 Central Square
 Cardiff

Title
 Ground Floor Mezzanine
 GA Plan

Project No 2510	Sheet First Issue Date 07/12/16	Scale at ISO A1 1 : 250
Sheet Number A-031-0M-01	Revision 19	

General Notes
 1. Do not scale drawings. Dimensions govern.
 2. All dimensions are in millimeters unless noted otherwise.
 3. All levels are in metres unless noted otherwise.
 4. All dimensions shall be verified on site before proceeding with the work.
 5. Foster + Partners shall be notified in writing of any discrepancies.
 6. Any areas indicated on this sheet are approximate and indicative only.
 7. This information includes mapping data licensed from Ordnance Survey and is strictly for use in preparation of information for this project. The Ordnance Survey copyright acknowledgement must be displayed on any document containing this data. At the end of its use, any Ordnance Survey data supplied by Foster + Partners must be deleted and all paper copies destroyed.

Rev.	Date	Reason For Issue	Chk
20	16/09/16	Revision 24	RE
19	06/09/16	Revision 21	RE
18	30/08/16	Revision 19	RE
17	26/08/16	Revision 18	RE
16	22/08/16	Revision 17	RE
15	19/08/16	Revision 15	RE
14	17/08/16	Revision 14	RE
13	15/08/16	Revision 13	RE
12	29/07/16	Revision 12	TB
11	25/07/16	Revision 11	TB
10	20/07/16	Revision 10	TB
9	15/07/16	Revision 9	TB
8	06/07/16	Revision 8	TB
7	01/07/16	Revision 7	TB
6	20/06/16	Revision 6	TB
5	09/06/16	Revision 5	TB

Key Plan.

Foster + Partners

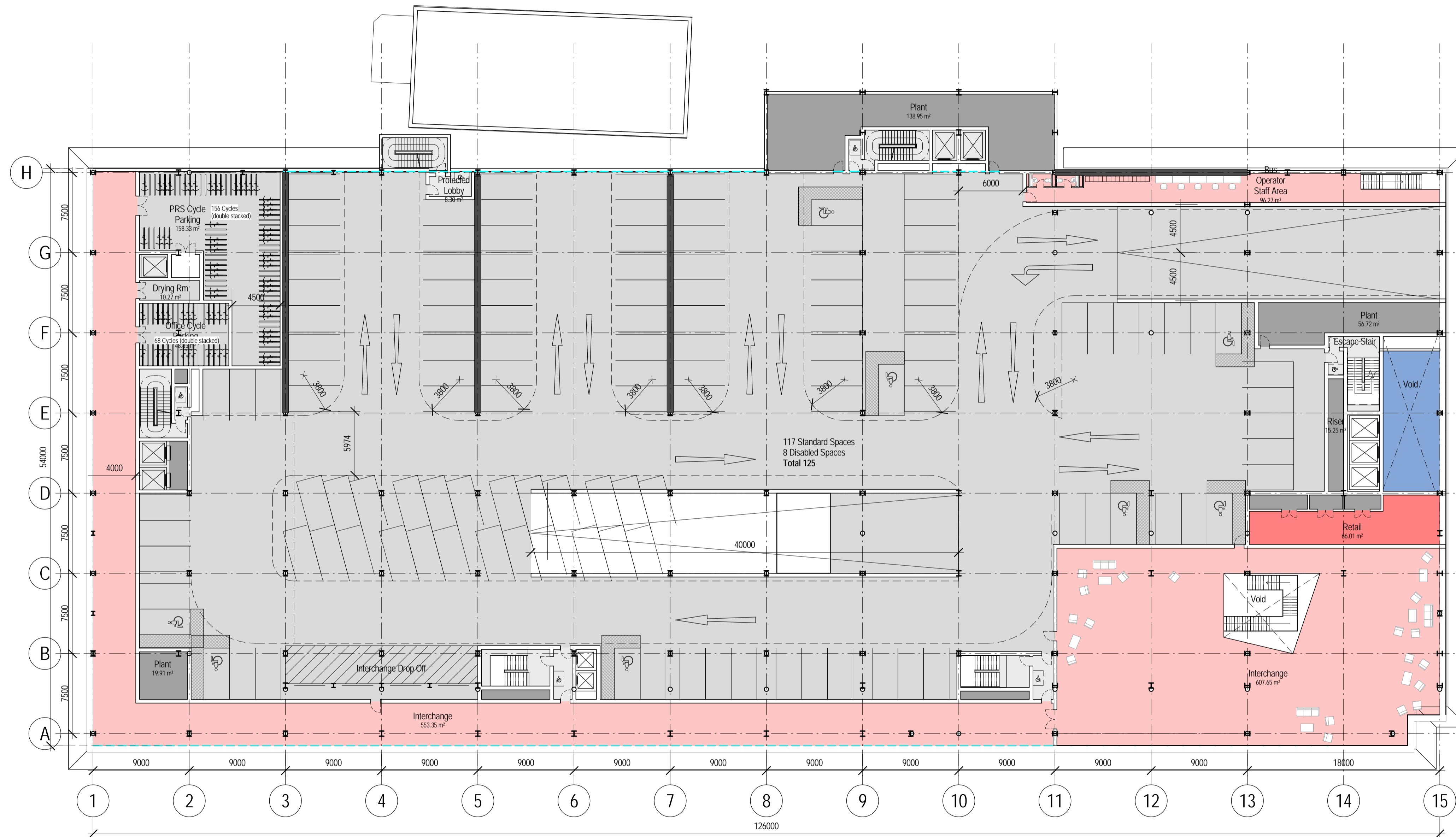
Riverside, 22 Hester Road
 London SW11 4AN
 T +44(0)20 7738 0455
 F +44(0)20 7738 1107
www.fosterandpartners.com © Foster + Partners 2014

Client
 Rightacres Property
 Belmont House
 Cardiff

Project
 Cardiff Interchange
 Central Square
 Cardiff

Title
 1st Floor
 GA Plan

Project No 2510	Sheet First Issue Date 04/19/16	Scale at ISO A1 1 : 250
Sheet Number A-031-01-01	Revision 20	



General Notes
 1. Do not scale drawings. Dimensions govern.
 2. All dimensions are in millimeters unless noted otherwise.
 3. All levels are in metres unless noted otherwise.
 4. All dimensions shall be verified on site before proceeding with the work.
 5. Foster + Partners shall be notified in writing of any discrepancies.
 6. Any areas indicated on this sheet are approximate and indicative only.
 7. This information includes mapping data licensed from Ordnance Survey and is strictly for use in preparation of information for this project. The Ordnance Survey copyright acknowledgement must be displayed on any document containing this data. At the end of its use, any Ordnance Survey data supplied by Foster + Partners must be deleted and all paper copies destroyed.

Rev.	Date	Reason For Issue	Chk
16	16/09/16	Revision 24	RE
15	06/09/16	Revision 21	RE
14	26/08/16	Revision 18	RE
13	22/08/16	Revision 17	RE
12	19/08/16	Revision 15	RE
11	17/08/16	Revision 14	RE
10	15/08/16	Revision 13	RE
9	29/07/16	Revision 12	TB
8	25/07/16	Revision 11	TB
7	20/07/16	Revision 10	TB
6	15/07/16	Revision 9	TB
5	06/07/16	Revision 8	TB
4	01/07/16	Revision 7	TB
3	20/06/16	Revision 6	TB
2	09/06/16	Revision 5	TB
1	06/07/16	Revision 4	TB

Key Plan.

Foster + Partners

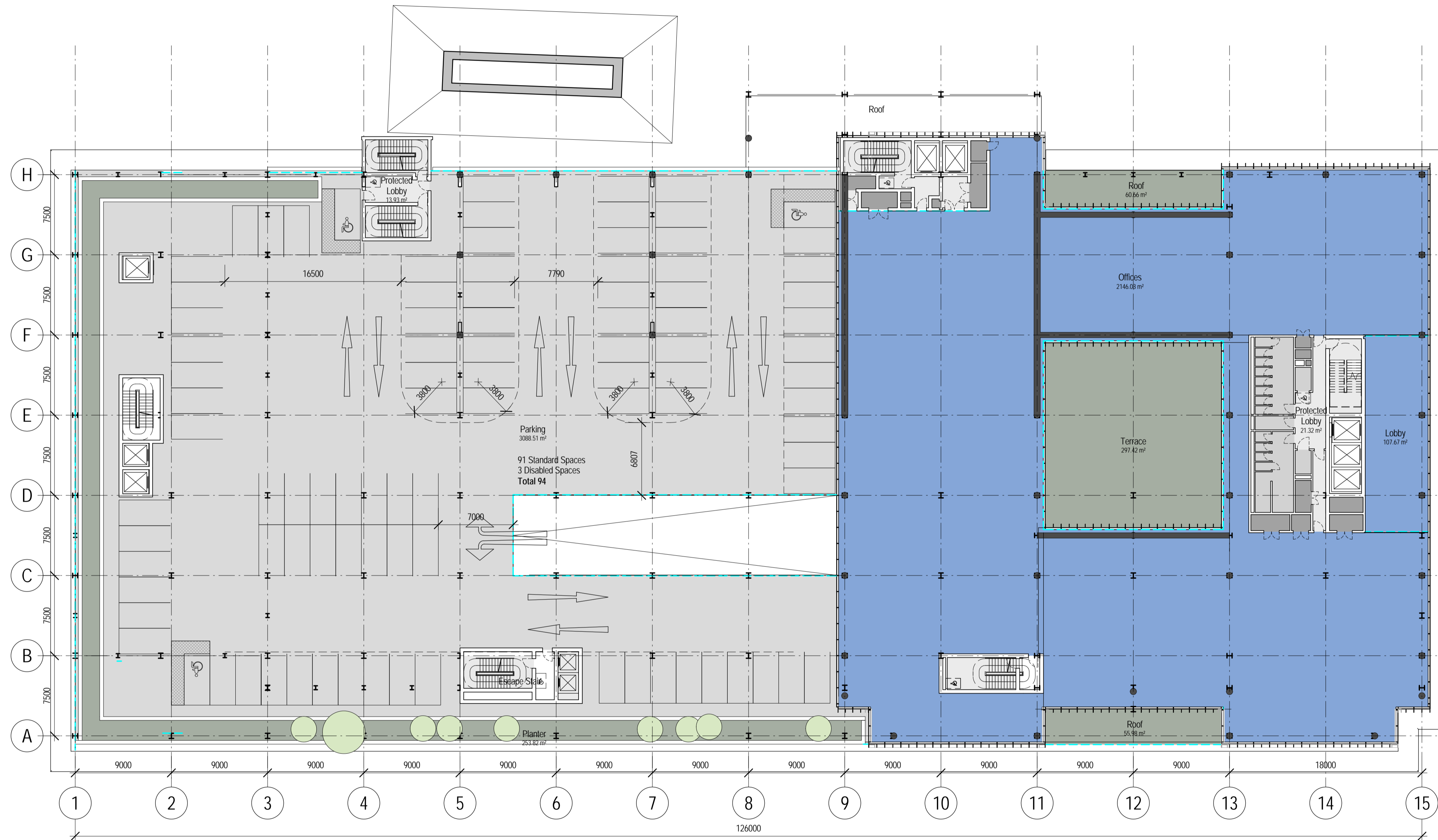
Riverside, 22 Hester Road
 London SW11 4AN
 T +44(0)20 7738 0455
 F +44(0)20 7738 1107
www.fosterandpartners.com © Foster + Partners 2014

Client
 Rightacres Property
 Belmont House
 Cardiff

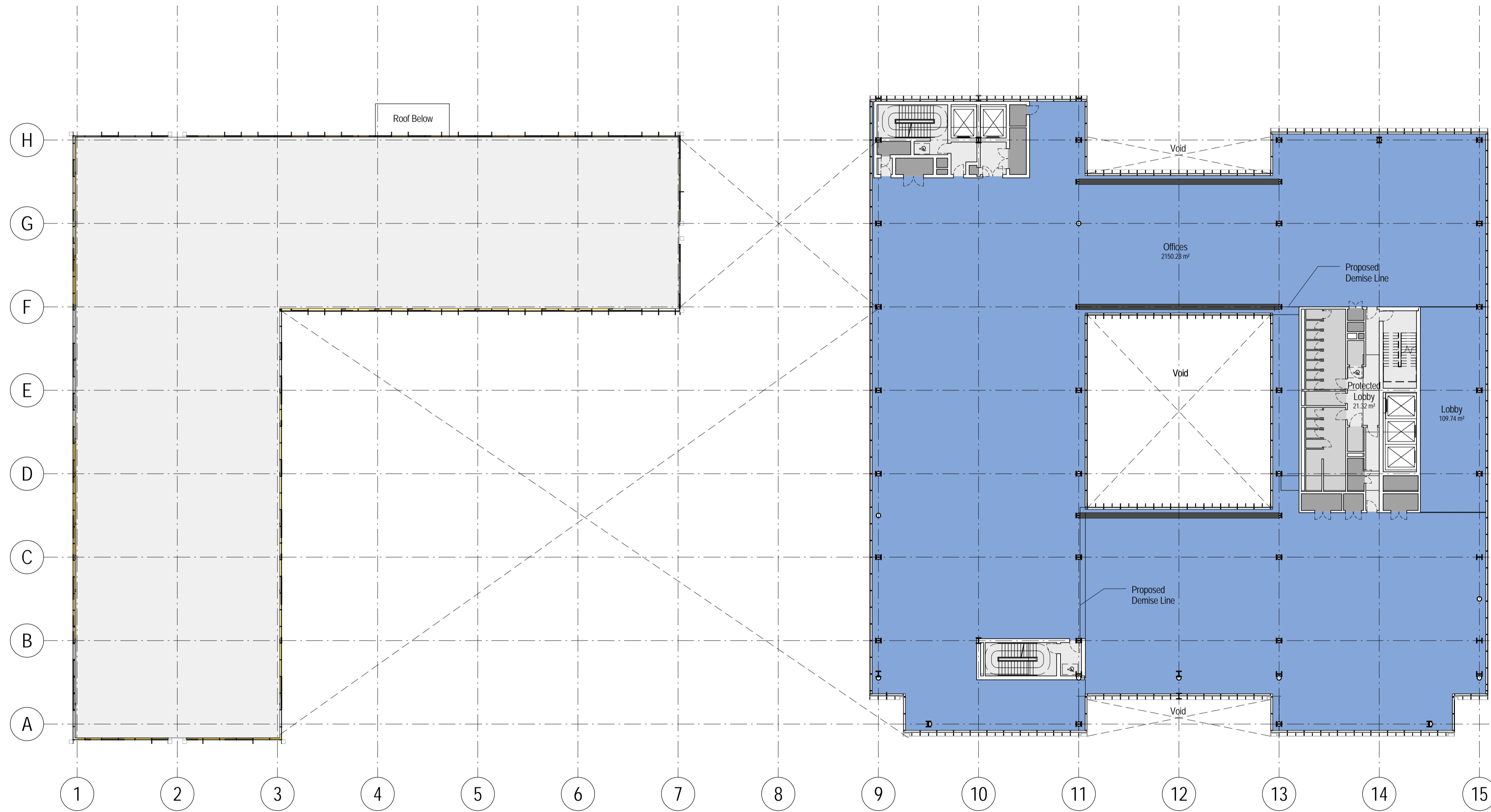
Project
 Cardiff Interchange
 Central Square
 Cardiff

Title
 2nd Floor
 GA Plan

Project No 2510	Sheet First Issue Date 04/19/16	Scale at ISO A1 1 : 250
Sheet Number A-031-02-01	Revision 16	



General Notes
 1. Do not scale drawings. Dimensions govern.
 2. All dimensions are in millimeters unless noted otherwise.
 3. All levels are in metres unless noted otherwise.
 4. All dimensions shall be verified on site before proceeding with the work.
 5. Foster + Partners shall be notified in writing of any discrepancies.
 6. Any areas indicated on this sheet are approximate and indicative only.
 7. This information includes mapping data licensed from Ordnance Survey and is strictly for use in preparation of information for this project. The Ordnance Survey copyright acknowledgement must be displayed on any document containing this data. At the end of its use, any Ordnance Survey data supplied by Foster + Partners must be deleted and all paper copies destroyed.



Rev.	Date	Reason For Issue	Chk
4	16/09/16	Revision 24	RE
3	06/09/16	Revision 21	RE
2	26/08/16	Revision 18	RE
1	19/08/16	Revision 15	RE

Key Plan.

Key Plan.

Foster + Partners
 Riverside, 22 Hester Road
 London SW11 4AN
 T +44(0)20 7738 0455
 F +44(0)20 7738 1107
www.fosterandpartners.com © Foster + Partners 2014

Client
 Rightacres Property
 Belmont House
 Cardiff

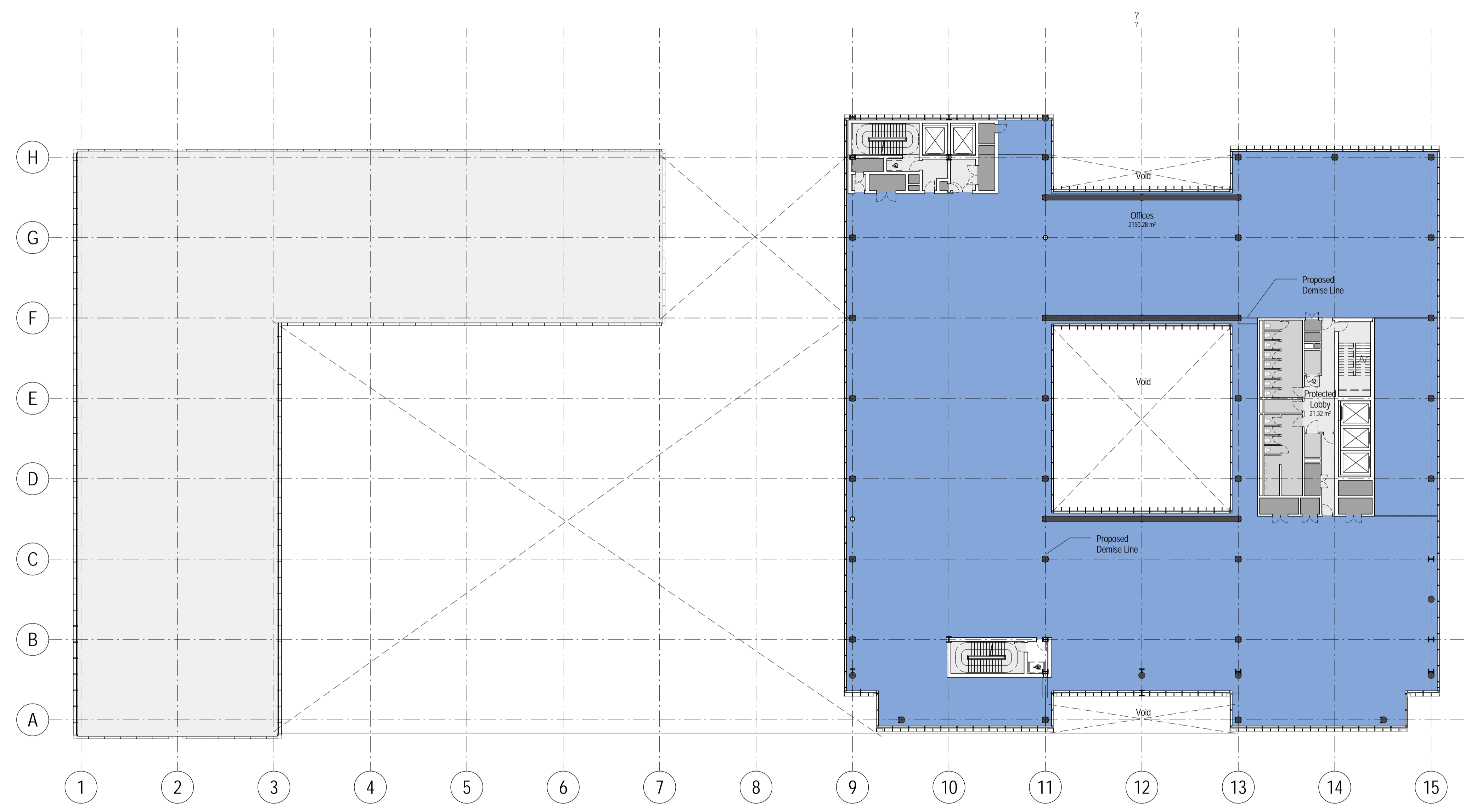
Project
 Cardiff Interchange
 Central Square
 Cardiff

Title
 3rd Floor
 B2 Office
 GA Plan

Project No 2510	Sheet First Issue Date 04/19/16	Scale at ISO A1 1 : 250
Sheet Number A-B2-031-03-01	Revision 4	

General Notes
 1. Do not scale drawings. Dimensions govern.
 2. All dimensions are in millimeters unless noted otherwise.
 3. All levels are in metres unless noted otherwise.
 4. All dimensions shall be verified on site before proceeding with the work.
 5. Foster + Partners shall be notified in writing of any discrepancies.
 6. Any areas indicated on this sheet are approximate and indicative only.
 7. This information includes mapping data licensed from Ordnance Survey and is strictly for use in preparation of information for this project. The Ordnance Survey copyright acknowledgement must be displayed on any document containing this data. At the end of its use, any Ordnance Survey data supplied by Foster + Partners must be deleted and all paper copies destroyed.

Rev.	Date	Reason For Issue	Chk
3	16/09/16	Revision 24	RE
2	26/08/16	Revision 18	RE
1	19/08/16	Revision 15	RE



Key Plan.

Foster + Partners

Riverside, 22 Hester Road
 London SW11 4AN
 T +44(0)20 7738 0455
 F +44(0)20 7738 1107
www.fosterandpartners.com © Foster + Partners 2014

Client
 Rightacres Property
 Belmont House
 Cardiff

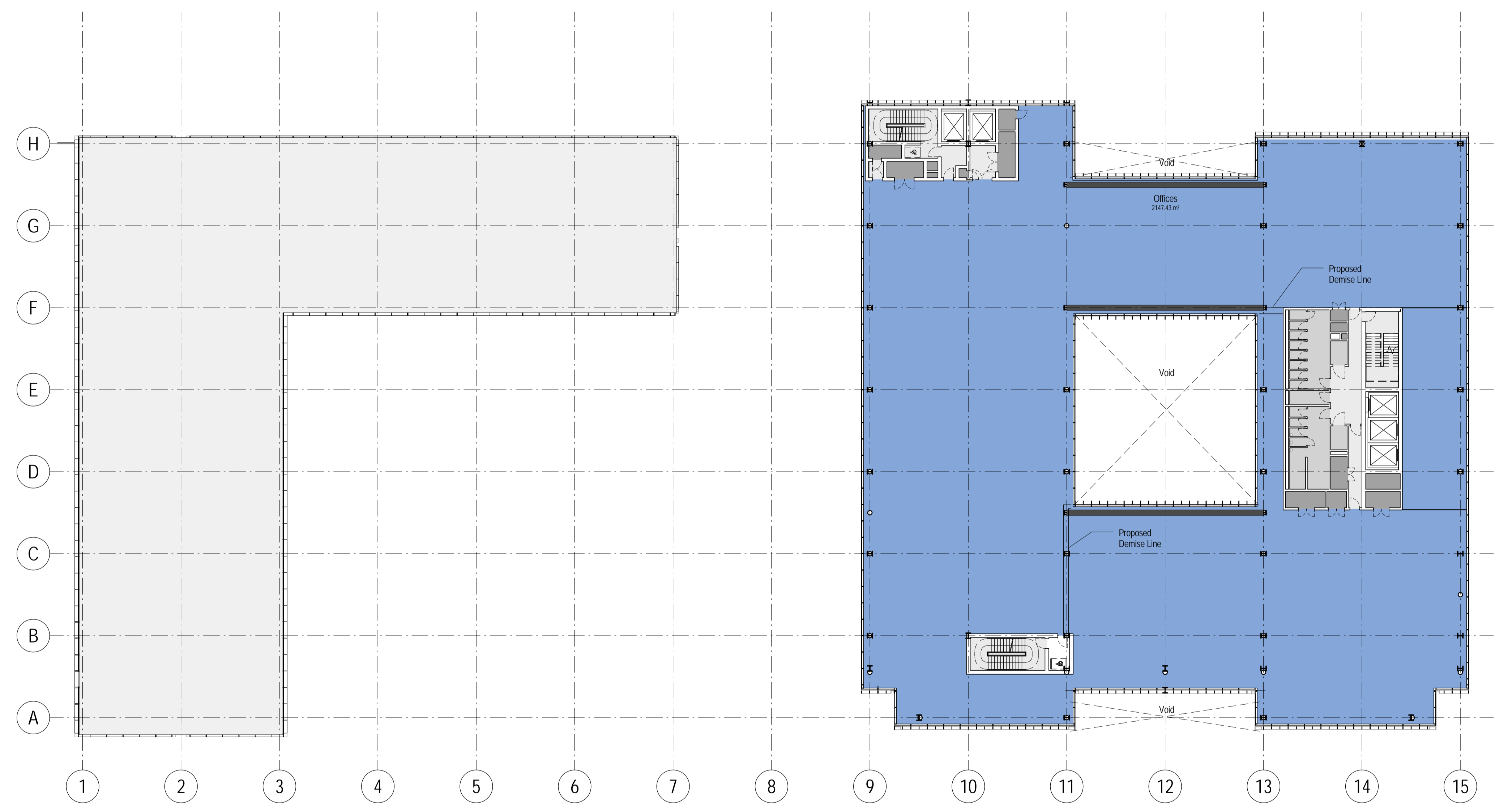
Project
 Cardiff Interchange
 Central Square
 Cardiff

Title
 4th Floor
 B2 Office
 GA Plan

Project No 2510	Sheet First Issue Date 04/19/16	Scale at ISO A1 1 : 250
Sheet Number A-B2-031-04-01	Revision 3	

General Notes
 1. Do not scale drawings. Dimensions govern.
 2. All dimensions are in millimeters unless noted otherwise.
 3. All levels are in metres unless noted otherwise.
 4. All dimensions shall be verified on site before proceeding with the work.
 5. Foster + Partners shall be notified in writing of any discrepancies.
 6. Any areas indicated on this sheet are approximate and indicative only.
 7. This information includes mapping data licensed from Ordnance Survey and is strictly for use in preparation of information for this project. The Ordnance Survey copyright acknowledgement must be displayed on any document containing this data. At the end of its use, any Ordnance Survey data supplied by Foster + Partners must be deleted and all paper copies destroyed.

Rev.	Date	Reason For Issue	Chk
3	16/09/16	Revision 24	RE
2	26/08/16	Revision 18	RE
1	19/08/16	Revision 15	RE



Key Plan.

Foster + Partners

Riverside, 22 Hester Road
 London SW11 4AN
 T +44(0)20 7738 0455
 F +44(0)20 7738 1107
www.fosterandpartners.com © Foster + Partners 2014

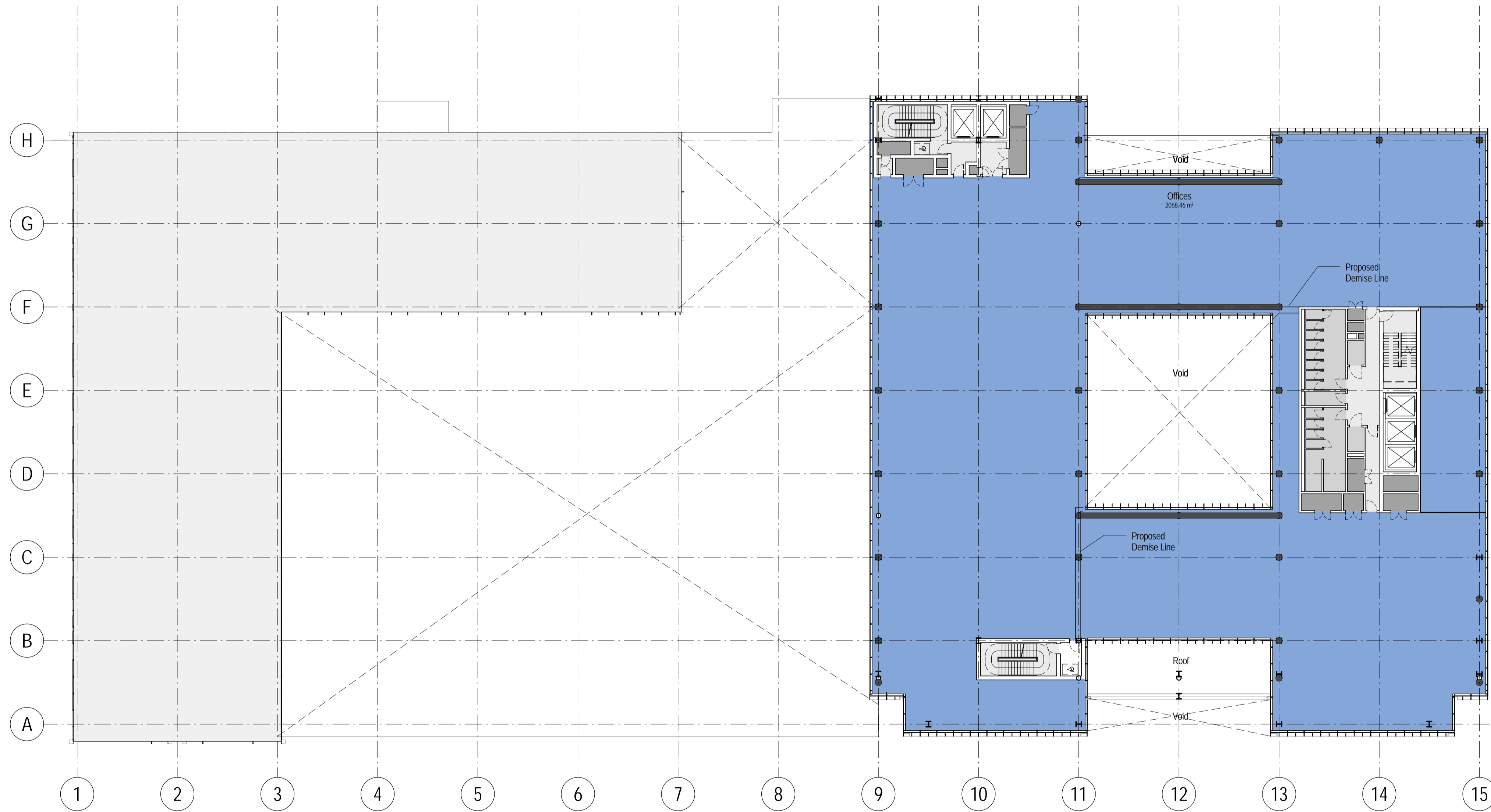
Client
 Rightacres Property
 Belmont House
 Cardiff

Project
 Cardiff Interchange
 Central Square
 Cardiff

Title
 5th Floor
 B2 Office
 GA Plan

Project No 2510	Sheet First Issue Date 08/18/16	Scale at ISO A1 1 : 250
Sheet Number A-B2-031-05-01	Revision 3	

General Notes
 1. Do not scale drawings. Dimensions govern.
 2. All dimensions are in millimeters unless noted otherwise.
 3. All levels are in metres unless noted otherwise.
 4. All dimensions shall be verified on site before proceeding with the work.
 5. Foster + Partners shall be notified in writing of any discrepancies.
 6. Any areas indicated on this sheet are approximate and indicative only.
 7. This information includes mapping data licensed from Ordnance Survey and is strictly for use in preparation of information for this project. The Ordnance Survey copyright acknowledgement must be displayed on any document containing this data. At the end of its use, any Ordnance Survey data supplied by Foster + Partners must be deleted and all paper copies destroyed.



Rev.	Date	Reason For Issue	Chk
3	16/09/16	Revision 24	RE
2	26/08/16	Revision 18	RE
1	19/08/16	Revision 15	RE

Key Plan.

Foster + Partners
 Riverside, 22 Hester Road
 London SW11 4AN
 T +44(0)20 7738 0455
 F +44(0)20 7738 1107
www.fosterandpartners.com © Foster + Partners 2014

Client
 Rightacres Property
 Belmont House
 Cardiff

Project
 Cardiff Interchange
 Central Square
 Cardiff

Title
 6th Floor
 B2 Office
 GA Plan

Project No 2510	Sheet First Issue Date 04/19/16	Scale at ISO A1 1 : 250
Sheet Number A-B2-031-06-01	Revision 3	

Rev.	Date	Reason For Issue	Chk
3	16/09/16	Revision 24	RE
2	26/08/16	Revision 18	RE
1	19/08/16	Revision 15	RE

Key Plan.

Foster + Partners

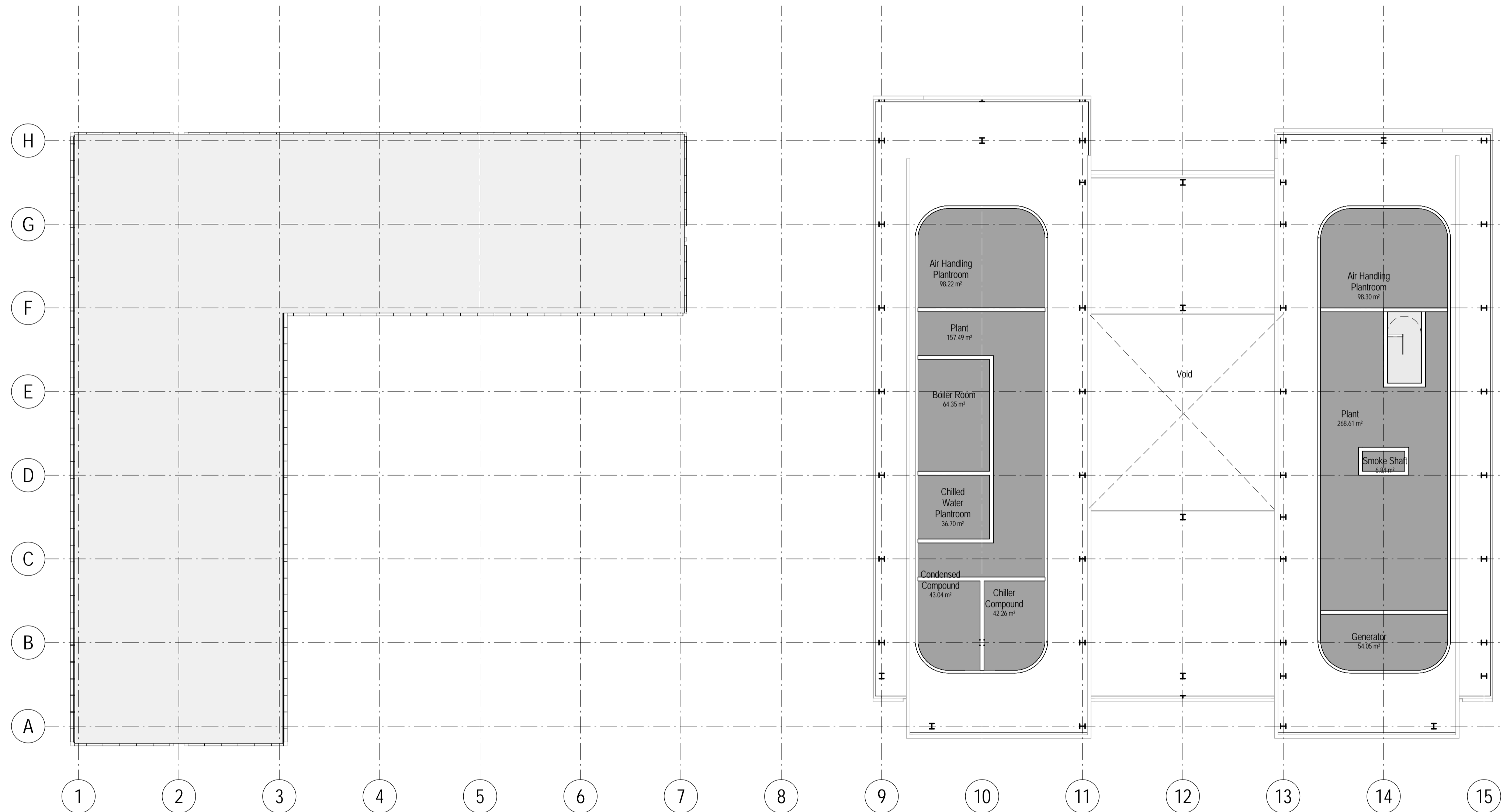
Riverside, 22 Hester Road
 London SW11 4AN
 T +44(0)20 7738 0455
 F +44(0)20 7738 1107
www.fosterandpartners.com © Foster + Partners 2014

Client
 Rightacres Property
 Belmont House
 Cardiff

Project
 Cardiff Interchange
 Central Square
 Cardiff

Title
 7th Floor
 B2 Office
 GA Plan


Project No 2510	Sheet First Issue Date 08/18/16	Scale at ISO A1 1 : 250
Sheet Number A-B2-03-07-01	Revision 3	



General Notes
 1. Do not scale drawings. Dimensions govern.
 2. All dimensions are in millimeters unless noted otherwise.
 3. All levels are in metres unless noted otherwise.
 4. All dimensions shall be verified on site before proceeding with the work.
 5. Foster + Partners shall be notified in writing of any discrepancies.
 6. Any areas indicated on this sheet are approximate and indicative only.
 7. This information includes mapping data licensed from Ordnance Survey and is strictly for use in preparation of information for this project. The Ordnance Survey copyright acknowledgement must be displayed on any document containing this data. At the end of its use, any Ordnance Survey data supplied by Foster + Partners must be deleted and all paper copies destroyed.

Rev.	Date	Reason For Issue	Chk
3	16/09/16	Revision 24	RE
2	26/08/16	Revision 18	RE
1	19/08/16	Revision 15	RE

Key Plan.



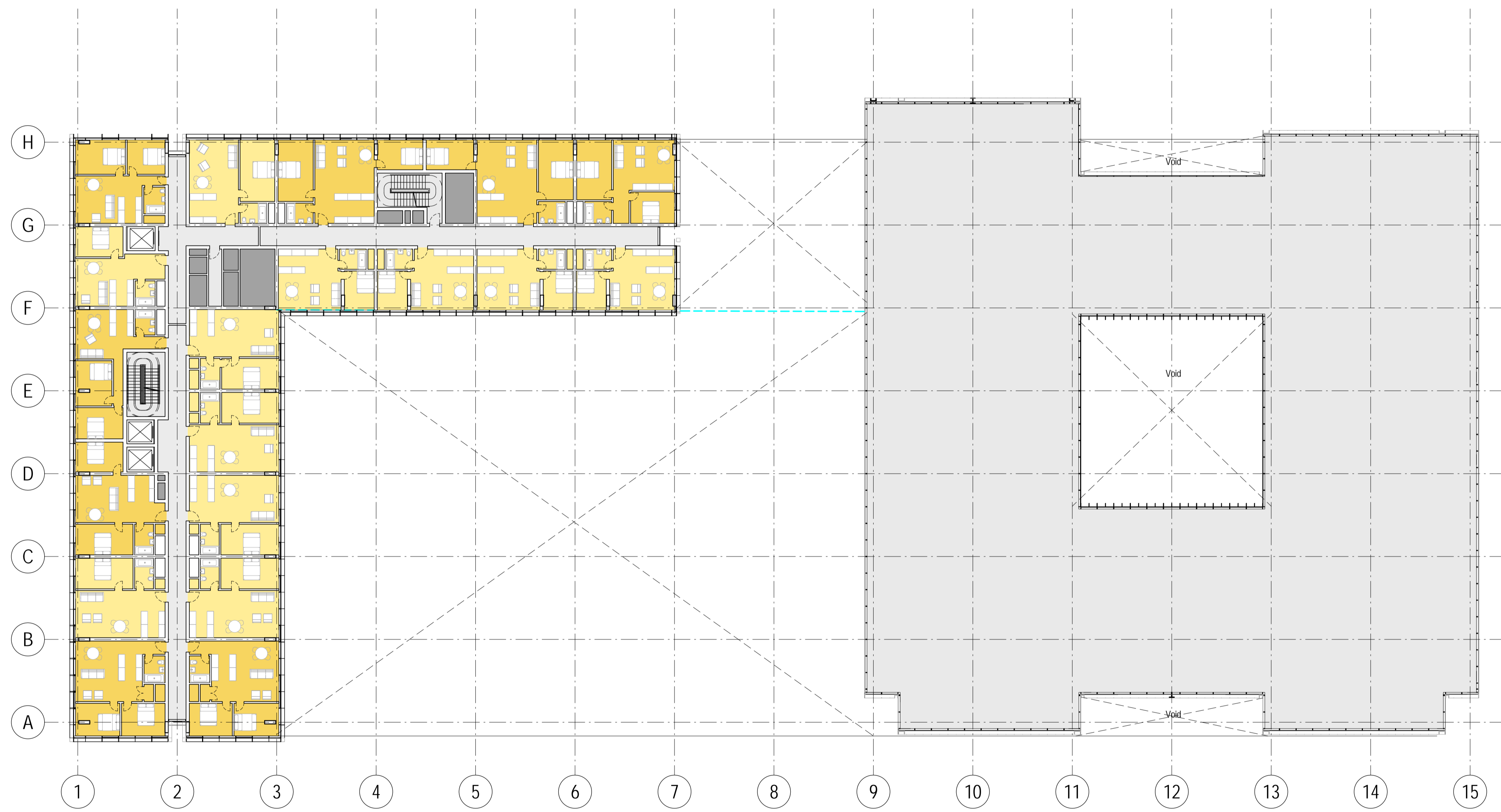
Foster + Partners
 Riverside, 22 Hester Road
 London SW11 4AN
 T +44(0)20 7738 0455
 F +44(0)20 7738 1107
www.fosterandpartners.com © Foster + Partners 2014

Client
 Rightacres Property
 Belmont House
 Cardiff

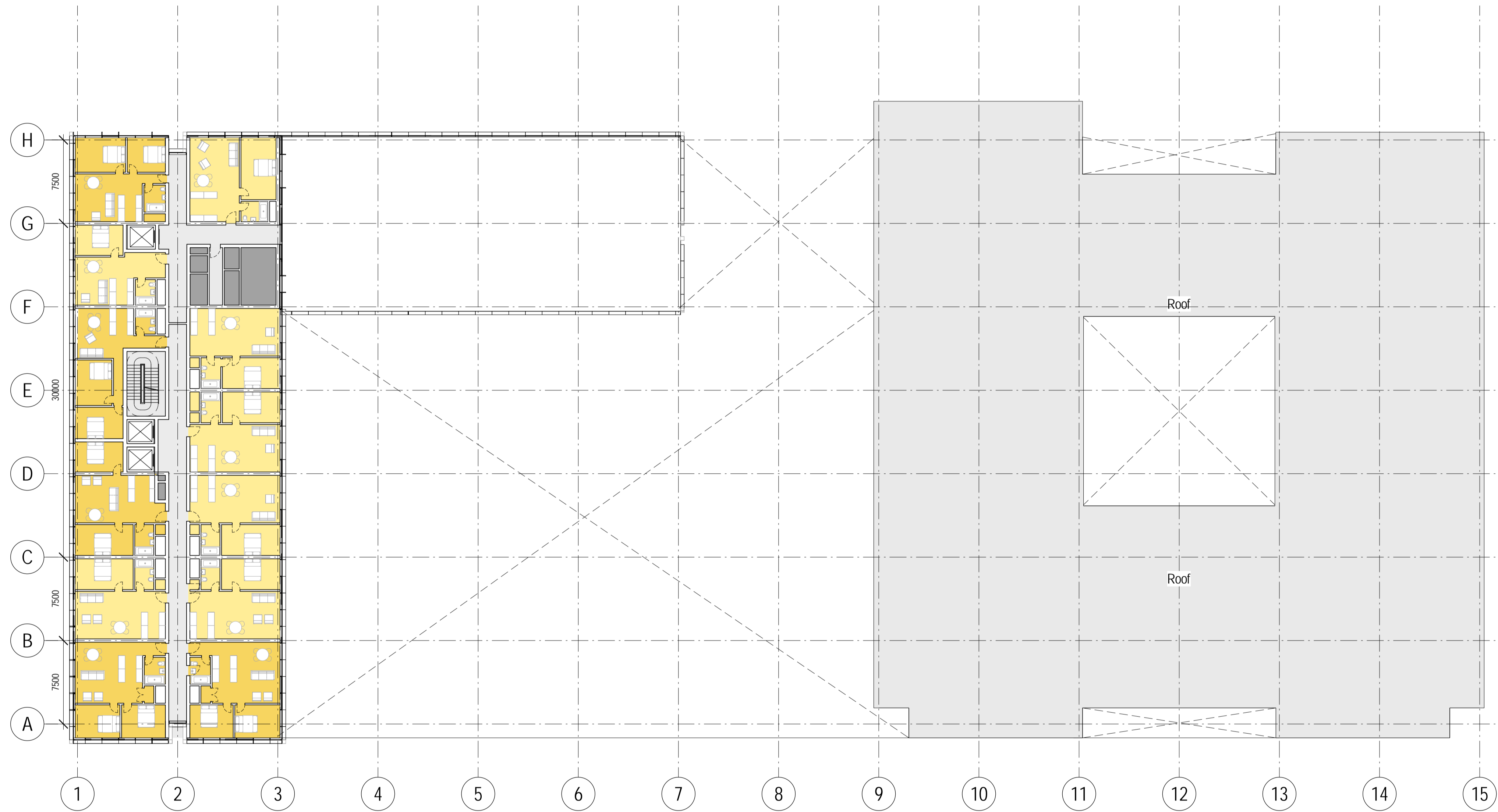
Project
 Cardiff Interchange
 Central Square
 Cardiff

Title
 4th Floor
 B1 Residential
 GA Plan

Project No 2510	Sheet First Issue Date 08/18/16	Scale at ISO A1 1 : 250
Sheet Number A-B1-031-04-01	Revision 3	



General Notes
 1. Do not scale drawings. Dimensions govern.
 2. All dimensions are in millimeters unless noted otherwise.
 3. All levels are in metres unless noted otherwise.
 4. All dimensions shall be verified on site before proceeding with the work.
 5. Foster + Partners shall be notified in writing of any discrepancies.
 6. Any areas indicated on this sheet are approximate and indicative only.
 7. This information includes mapping data licensed from Ordnance Survey and is strictly for use in preparation of information for this project. The Ordnance Survey copyright acknowledgement must be displayed on any document containing this data. At the end of its use, any Ordnance Survey data supplied by Foster + Partners must be deleted and all paper copies destroyed.



Key Plan.

Foster + Partners

Riverside, 22 Hester Road
 London SW11 4AN
 T +44(0)20 7738 0455
 F +44(0)20 7738 1107
www.fosterandpartners.com © Foster + Partners 2014

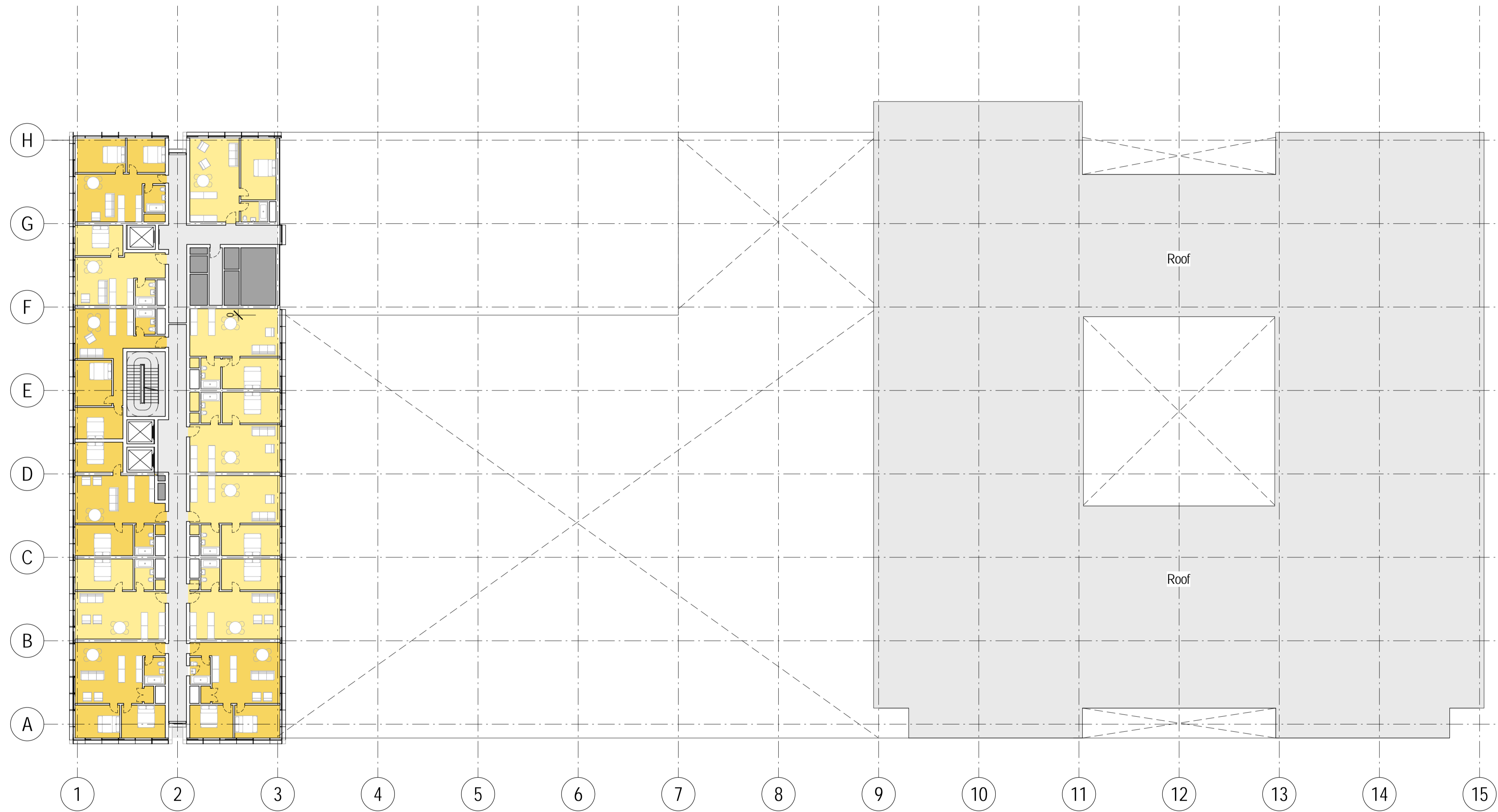
Client
 Rightacres Property
 Belmont House
 Cardiff

Project
 Cardiff Interchange
 Central Square
 Cardiff

Title
 12th Floor
 B1 Residential
 GA Plan

Project No 2510	Sheet First Issue Date 04/19/16	Scale at ISO A1 1 : 250
Sheet Number A-B1-031-12-01	Revision 3	

General Notes
 1. Do not scale drawings. Dimensions govern.
 2. All dimensions are in millimeters unless noted otherwise.
 3. All levels are in metres unless noted otherwise.
 4. All dimensions shall be verified on site before proceeding with the work.
 5. Foster + Partners shall be notified in writing of any discrepancies.
 6. Any areas indicated on this sheet are approximate and indicative only.
 7. This information includes mapping data licensed from Ordnance Survey and is strictly for use in preparation of information for this project. The Ordnance Survey copyright acknowledgement must be displayed on any document containing this data. At the end of its use, any Ordnance Survey data supplied by Foster + Partners must be deleted and all paper copies destroyed.



Rev.	Date	Reason For Issue	Chk
3	16/09/16	Revision 24	RE
2	26/08/16	Revision 18	RE
1	19/08/16	Revision 15	RE

Key Plan.

Key Plan.

Foster + Partners
 Riverside, 22 Hester Road
 London SW11 4AN
 T +44(0)20 7738 0455
 F +44(0)20 7738 1107
 www.fosterandpartners.com © Foster + Partners 2014

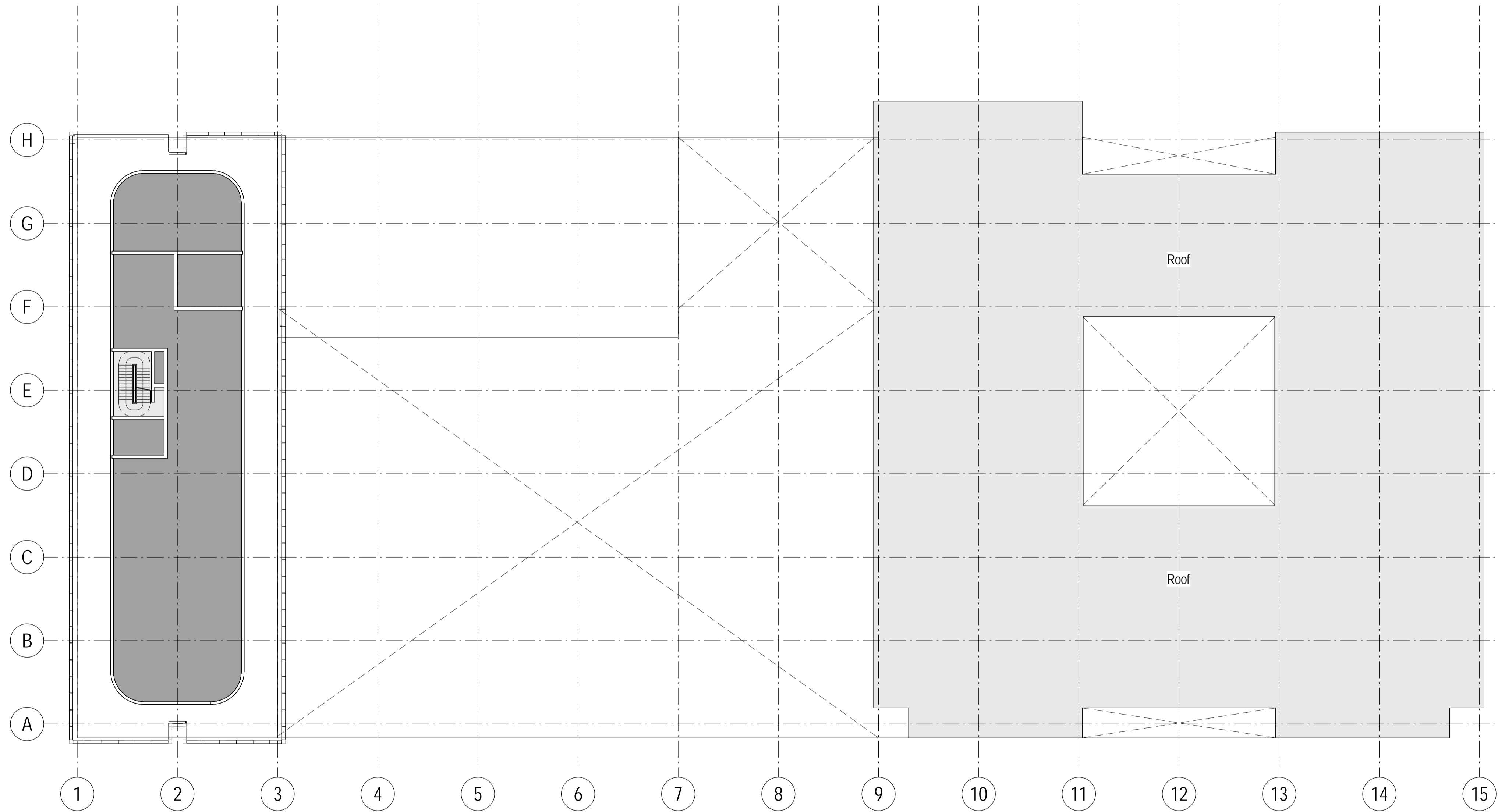
Client
 Rightacres Property
 Belmont House
 Cardiff

Project
 Cardiff Interchange
 Central Square
 Cardiff

Title
 13th Floor
 B1 Residential
 GA Plan

Project No 2510	Sheet First Issue Date 04/19/16	Scale at ISO A1 1 : 250
Sheet Number A-B1-031-13-01	Revision 3	

General Notes
 1. Do not scale drawings. Dimensions govern.
 2. All dimensions are in millimeters unless noted otherwise.
 3. All levels are in metres unless noted otherwise.
 4. All dimensions shall be verified on site before proceeding with the work.
 5. Foster + Partners shall be notified in writing of any discrepancies.
 6. Any areas indicated on this sheet are approximate and indicative only.
 7. This information includes mapping data licensed from Ordnance Survey and is strictly for use in preparation of information for this project. The Ordnance Survey copyright acknowledgement must be displayed on any document containing this data. At the end of its use, any Ordnance Survey data supplied by Foster + Partners must be deleted and all paper copies destroyed.



Rev.	Date	Reason For Issue	Chk
3	16/09/16	Revision 24	RE
2	26/08/16	Revision 18	RE
1	19/08/16	Revision 15	RE

Key Plan.

Foster + Partners

Riverside, 22 Hester Road
 London SW11 4AN
 T +44(0)20 7738 0455
 F +44(0)20 7738 1107
www.fosterandpartners.com © Foster + Partners 2014

Client
 Rightacres Property
 Belmont House
 Cardiff

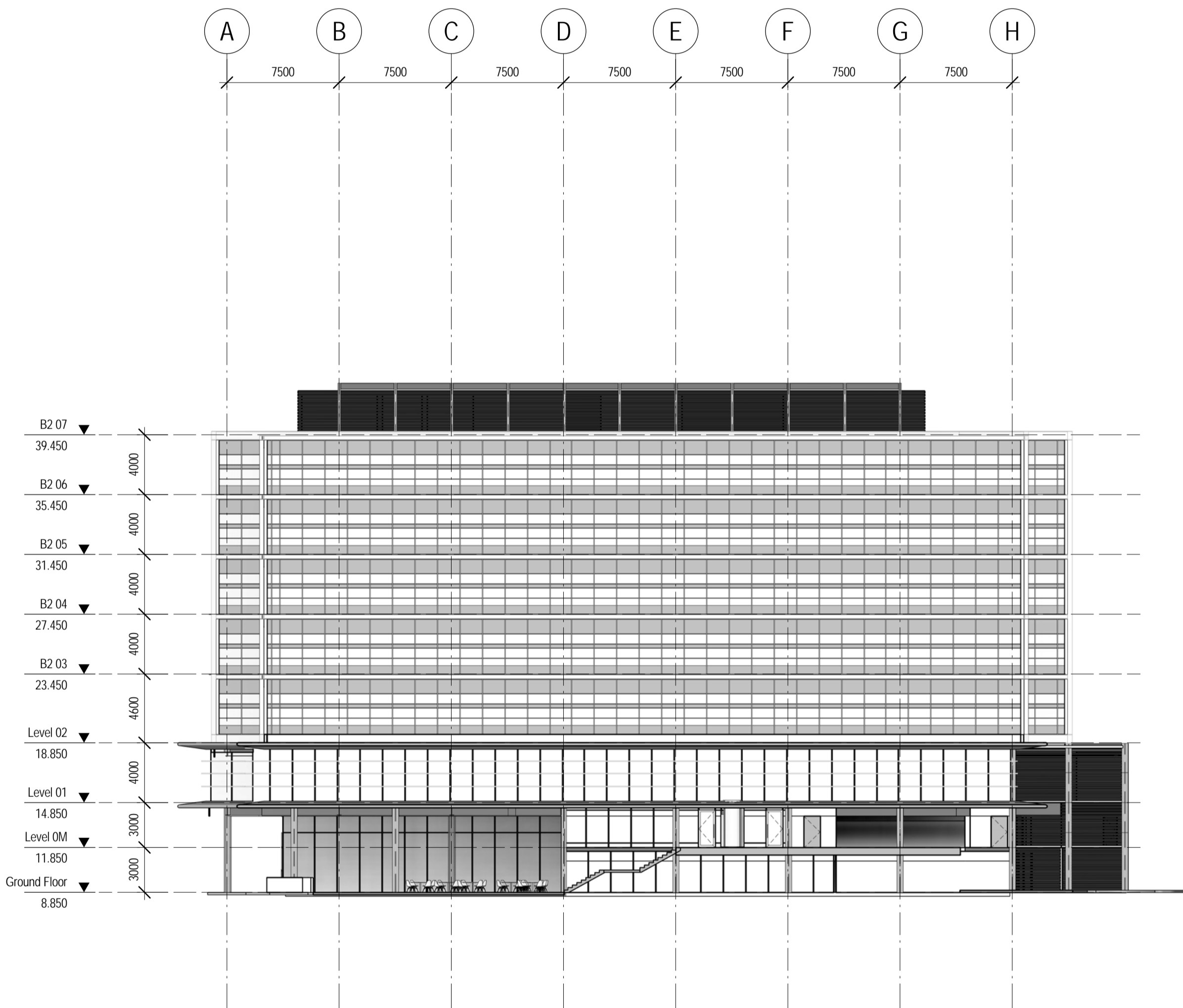
Project
 Cardiff Interchange
 Central Square
 Cardiff

Title
 14th Floor
 B1 Residential
 GA Plan

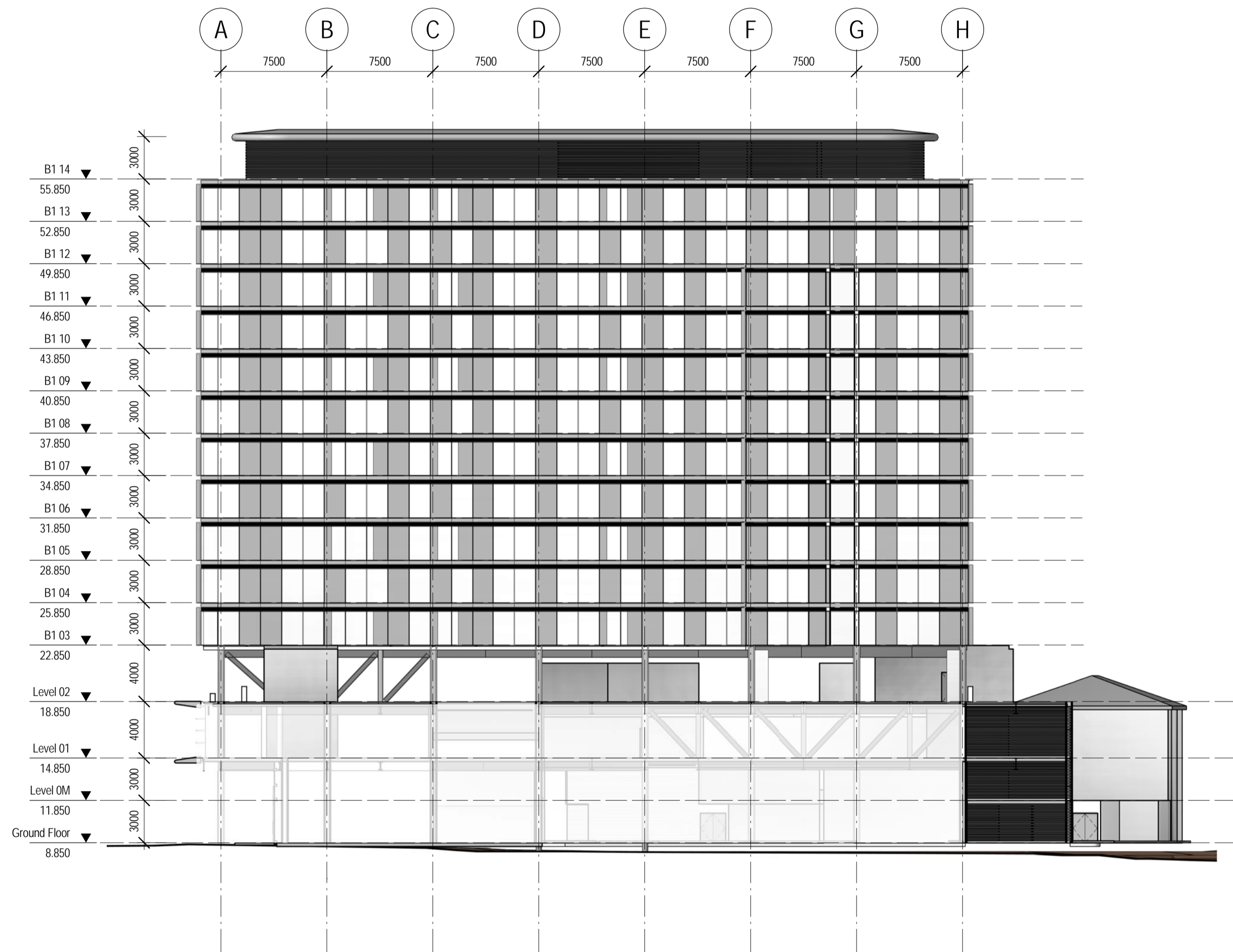
Project No 2510	Sheet First Issue Date 04/19/16	Scale at ISO A1 1 : 250
Sheet Number A-B1-011-14-01	Revision 3	

This information includes mapping data licensed from Ordnance Survey[®] with permission of the Controller of Her Majesty's Stationery Office.
 © Crown copyright 2011. All rights reserved. Licence number 100017245.

General Notes
 1. Do not scale drawings. Dimensions govern.
 2. All dimensions are in millimeters unless noted otherwise.
 3. All levels are in metres unless noted otherwise.
 4. All dimensions shall be verified on site before proceeding with the work.
 5. Foster + Partners shall be notified in writing of any discrepancies.
 6. Any areas indicated on this sheet are approximate and indicative only.
 7. This information includes mapping data licensed from Ordnance Survey and is strictly for use in preparation of information for this project. The Ordnance Survey copyright acknowledgement must be displayed on any document containing this data. At the end of its use, any Ordnance Survey data supplied by Foster + Partners must be deleted and all paper copies destroyed.




1 South Elevation Office
 1 : 250



2 South Elevation PRS
 1 : 250

Rev.	Date	Reason For Issue	Chk
2	16/09/16	Revision 24	RE
1	02/09/16	Revision 20	RE

Key Plan.



Foster + Partners
 Riverside, 22 Hester Road
 London SW11 4AN
 T +44(0)20 7738 0455
 F +44(0)20 7738 1107
 www.fosterandpartners.com © Foster + Partners 2014


Client
 Rightacres Property
 Belmont House
 Cardiff

Project
 Cardiff Interchange
 Central Square
 Cardiff

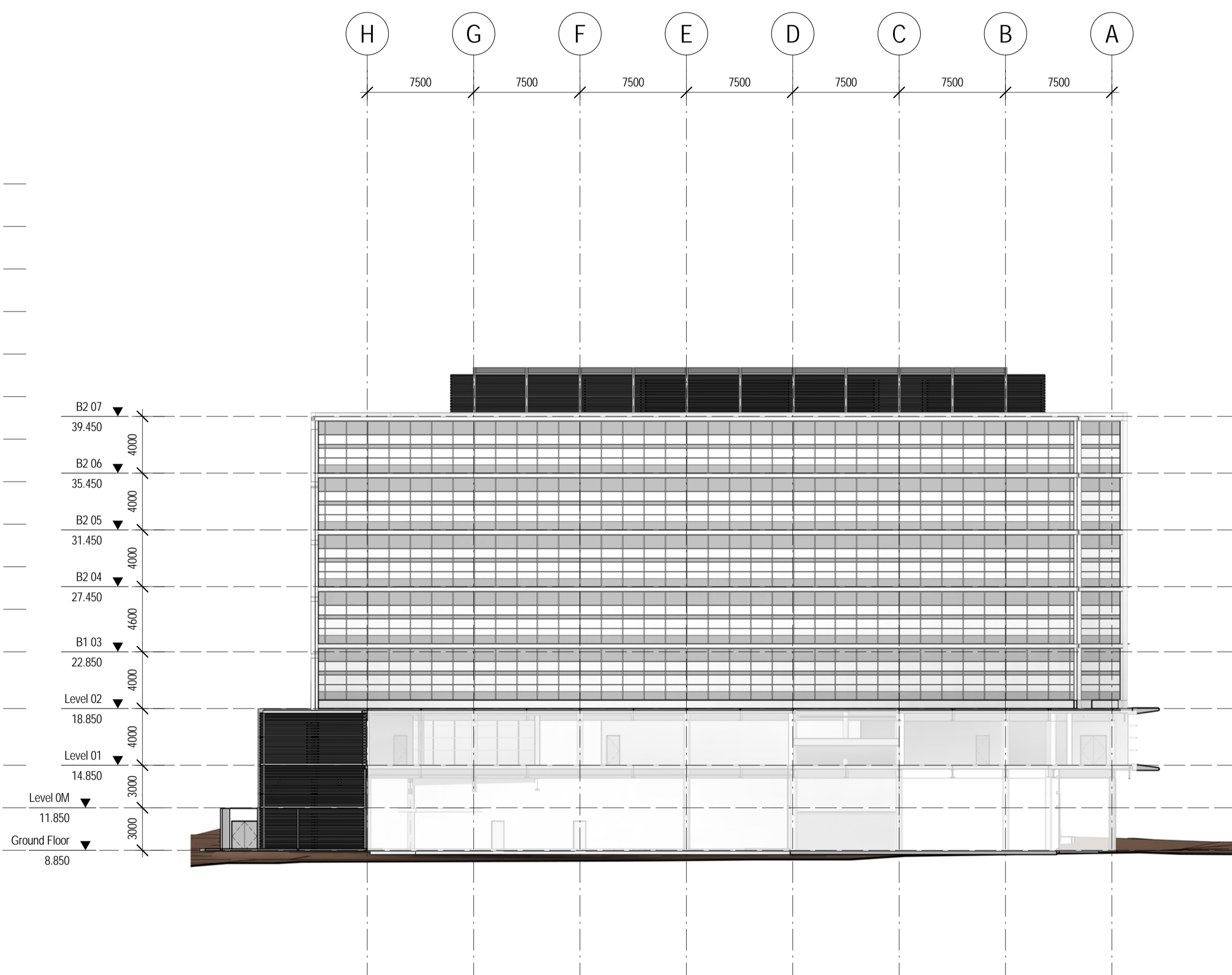
Title
 GA Elevation
 South Elevation

Project No 2510	Sheet First Issue Date 05/16/16	Scale at ISO A1 1 : 250
Sheet Number A-064-XX-04	Revision 2	

Rev.	Date	Reason For Issue	Chk
2	16/09/16	Revision 24	RE
1	02/09/16	Revision 20	RE



1 North Elevation PRS
1:250



2 North Elevation Office
1:250

Key Plan.

Foster + Partners

Riverside, 22 Hester Road
 London SW11 4AN
 T +44(0)20 7738 0455
 F +44(0)20 7738 1107
www.fosterandpartners.com © Foster + Partners 2014

Client
 Rightacres Property
 Belmont House
 Cardiff


Project
 Cardiff Interchange
 Central Square
 Cardiff

Title
 GA Elevation
 North Elevation

Project No 2510	Sheet First Issue Date 05/16/16	Scale at ISO A1 1:250
Sheet Number A-064-XX-03	Revision 2	

General Notes
 1. Do not scale drawings. Dimensions govern.
 2. All dimensions are in millimeters unless noted otherwise.
 3. All levels are in metres unless noted otherwise.
 4. All dimensions shall be verified on site before proceeding with the work.
 5. Foster + Partners shall be notified in writing of any discrepancies.
 6. Any areas indicated on this sheet are approximate and indicative only.
 7. This information includes mapping data licensed from Ordnance Survey and is strictly for use in preparation of information for this project. The Ordnance Survey copyright acknowledgement must be displayed on any document containing this data. At the end of its use, any Ordnance Survey data supplied by Foster + Partners must be deleted and all paper copies destroyed.

Rev.	Date	Reason For Issue	Chk
2	16/09/16	Revision 24	RE
1	02/09/16	Revision 20	RE



Key Plan.

Foster + Partners

Riverside, 22 Hester Road
 London SW11 4AN
 T +44(0)20 7738 0455
 F +44(0)20 7738 1107
www.fosterandpartners.com © Foster + Partners 2014

Client
 Rightacres Property
 Belmont House
 Cardiff

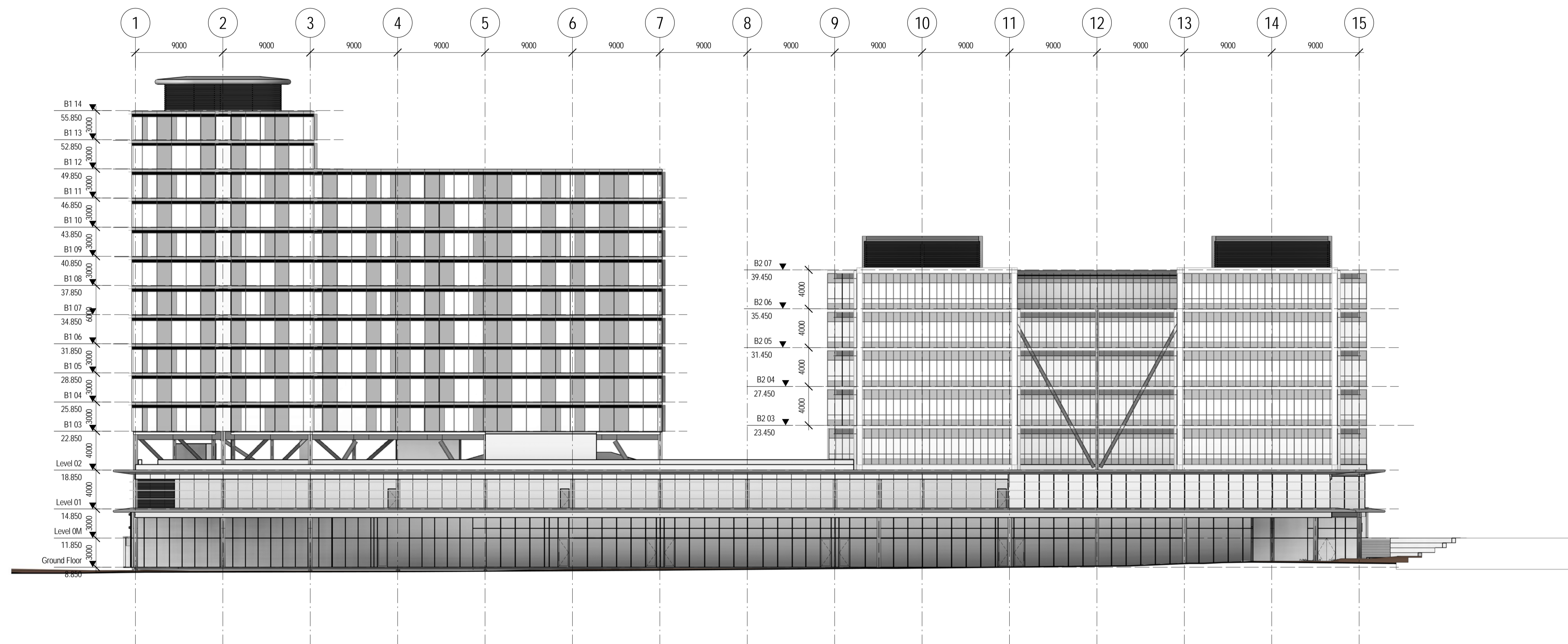
Project
 Cardiff Interchange
 Central Square
 Cardiff

Title
 GA Elevation
 East Elevation

Project No 2510	Sheet First Issue Date 05/16/16	Scale at ISO A1 1 : 250
Sheet Number A-064-XX-02	Revision 2	

General Notes
 1. Do not scale drawings. Dimensions govern.
 2. All dimensions are in millimeters unless noted otherwise.
 3. All levels are in metres unless noted otherwise.
 4. All dimensions shall be verified on site before proceeding with the work.
 5. Foster + Partners shall be notified in writing of any discrepancies.
 6. Any areas indicated on this sheet are approximate and indicative only.
 7. This information includes mapping data licensed from Ordnance Survey and is strictly for use in preparation of information for this project. The Ordnance Survey copyright acknowledgement must be displayed on any document containing this data. At the end of its use, any Ordnance Survey data supplied by Foster + Partners must be deleted and all paper copies destroyed.

Rev.	Date	Reason For Issue	Chk
2	16/09/16	Revision 24	RE
1	02/09/16	Revision 20	RE



Key Plan.

Foster + Partners
 Riverside, 22 Hester Road
 London SW11 4AN
 T +44(0)20 7738 0455
 F +44(0)20 7738 1107
 www.fosterandpartners.com © Foster + Partners 2014

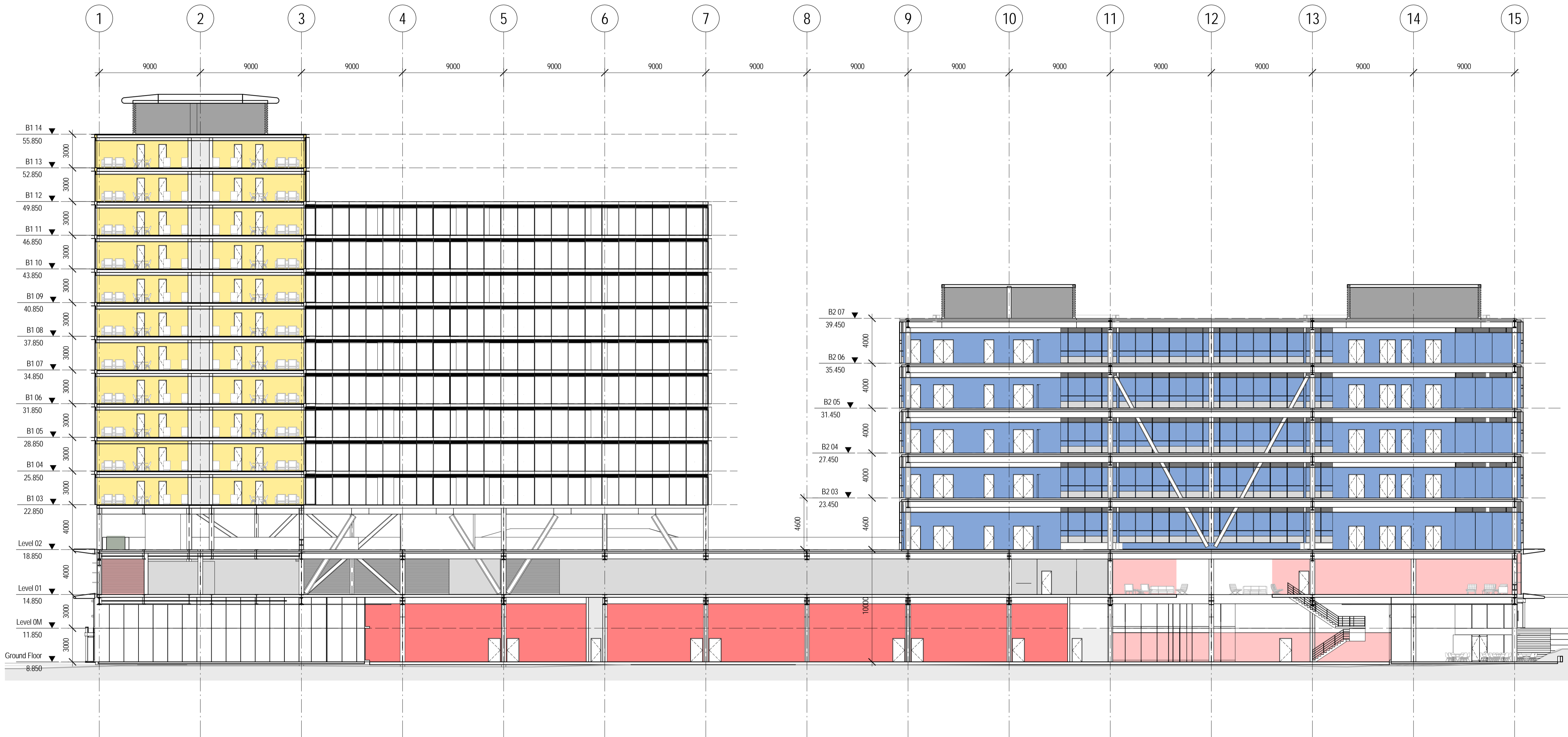
Client
 Rightacres Property
 Belmont House
 Cardiff

Project
 Cardiff Interchange
 Central Square
 Cardiff

Title
 GA Elevation
 West Elevation

Project No 2510	Sheet First Issue Date 05/16/16	Scale at ISO A1 1 : 250
Sheet Number A-064-XX-01	Revision 2	

General Notes
 1. Do not scale drawings. Dimensions govern.
 2. All dimensions are in millimeters unless noted otherwise.
 3. All levels are in metres unless noted otherwise.
 4. All dimensions shall be verified on site before proceeding with the work.
 5. Foster + Partners shall be notified in writing of any discrepancies.
 6. Any areas indicated on this sheet are approximate and indicative only.
 7. This information includes mapping data licensed from Ordnance Survey and is strictly for use in preparation of information for this project. The Ordnance Survey copyright acknowledgement must be displayed on any document containing this data. At the end of its use, any Ordnance Survey data supplied by Foster + Partners must be deleted and all paper copies destroyed.



Rev.	Date	Reason For Issue	Chk
1	16/09/16	Revision 24	RE

Key Plan.

Foster + Partners

Riverside, 22 Hester Road
 London SW11 4AN
 T +44(0)20 7738 0455
 F +44(0)20 7738 1107
www.fosterandpartners.com

© Foster + Partners 2014


Client
 Rightacres Property
 Belmont House
 Cardiff

Project
 Cardiff Interchange
 Central Square
 Cardiff

Title
 Section 1

Project No 2510	Sheet First Issue Date 05/06/16	Scale at ISO A1 1 : 200
Sheet Number A-053-XX-01	Revision 1	

General Notes
 1. Do not scale drawings. Dimensions govern.
 2. All dimensions are in millimeters unless noted otherwise.
 3. All levels are in metres unless noted otherwise.
 4. All dimensions shall be verified on site before proceeding with the work.
 5. Foster + Partners shall be notified in writing of any discrepancies.
 6. Any areas indicated on this sheet are approximate and indicative only.
 7. This information includes mapping data licensed from Ordnance Survey and is strictly for use in preparation of information for this project. The Ordnance Survey copyright acknowledgement must be displayed on any document containing this data. At the end of its use, any Ordnance Survey data supplied by Foster + Partners must be deleted and all paper copies destroyed.



Rev.	Date	Reason For Issue	Chk
1	16/09/16	Revision 24	RE

Key Plan.

Foster + Partners

Riverside, 22 Hester Road
 London SW11 4AN
 T +44(0)20 7738 0455
 F +44(0)20 7738 1107
www.fosterandpartners.com

© Foster + Partners 2014

Client
 Rightacres Property
 Belmont House
 Cardiff

Project
 Cardiff Interchange
 Central Square
 Cardiff

Title
 GA Section 3

Project No 2510	Sheet First Issue Date 05/06/16	Scale at ISO A1 1 : 200
Sheet Number W--051-XX--03	Revision 1	

Illustration of Central Square Public Real Scheme

